Copyright Aeronautica Militare - Servizio Meteorologico

Anomalie Termico/Pluviometriche rispetto al CliNo principale 61-90

Thermo-Pluviometric anomalies vs CliNo 61-90

Stazioni	Giugno '14 June '14	Tmax Media Average °C Clino 61-90	Anomalia Anomaly	Tmin Media Average °C Clino 61-90	Anomalia Anomaly	Precipitazione Tot. Precipitation mm. Clino 61-90	Anomalia Anomaly
Paganella(*)	1^ Decade	9.3	3.8	2.9	3.1	29	-17
	2^ Decade	11.0	2.0	4.0	2.0	29	16
	3^ Decade	12.7	-0.4	5.6	-0.3	29	14
Torino Bric della Croce	1^ Decade	19.9	3.3	12.2	3.8	27	-22
	2^ Decade	21.3	2.1	13.4	2.5	27	7
	3^ Decade	23.2	-0.6	15.1	1.1	27	6
Piacenza	1^ Decade	24.2	4.4	11.9	2.8	21	-21
	2^ Decade	25.6	3.1	13.2	2.6	21	26
	3^ Decade	27.8	0.1	14.8	1.5	21	25
Brescia Ghedi	1^ Decade	24.4	5.9	13.8	3.2	25	-12
	2^ Decade	26.0	4.0	15.2	2.4	25	-6
	3^ Decade	28.0	0.3	16.8	0.4	25	15
Verona Villafranca	1^ Decade	24.6	4.5	13.7	2.2	29	-28
	2^ Decade	26.0	3.5	15.1	2.6	29	-12
	3^ Decade	28.0	-0.4	16.8	0.9	29	-7
Treviso Istrana	1^ Decade	24.7	3.9	13.8	1.4	36	-35
	2^ Decade	26.0	3.9	14.9	2.9	36	-23
	3^ Decade	27.8	-0.7	16.5	0.9	36	16
Trieste	1^ Decade	24.1	1.5	16.4	0.4	34	-32
	2^ Decade	25.1	2.1	17.2	1.8	34	-29
	3^ Decade	27.0	-0.8	18.9	-1.3	34	12
Sarzana luni	1^ Decade	24.2	3.4	14.3	1.2	18	-18
	2^ Decade	24.8	3.1	15.0	2.6	18	-18
	3^ Decade	26.1	0.3	16.3	1.4	18	-18
M.te Cimone(*)	1^ Decade	7.8	5.0	3.3	4.5	20	-14
	2^ Decade	9.3	0.6	4.6	1.8	20	75
	3^ Decade	11.7	1.8	6.8	2.4	20	17
Cervia	1^ Decade	24.9	2.0	12.7	2.5	16	-16
	2^ Decade	25.8	0.2	13.5	3.4	16	28
	3^ Decade	27.4	-0.3	15.0	2.5	16	30
Capo Mele	1^ Decade	22.0	3.0	15.8	2.5	11	-11
	2^ Decade	22.8	4.1	16.7	2.6	11	-8
	3^ Decade	24.3	0.8	18.0	0.7	11	13
Pisa / S.Giusto	1^ Decade	24.4	3.2	12.9	0.2	14	-4
	2^ Decade	25.5	2.1	14.0	2.4	14	-2
	3^ Decade	27.4	0.1	15.2	1.7	14	0
Arezzo	1^ Decade	24.1	5.2	10.4	0.8	17	-17
	2^ Decade	25.4	2.0	11.2	3.2	17	-10
	3^ Decade	27.7	0.3	12.4	1.6	17	21
Grosseto	1^ Decade	24.9	4.8	12.6	0.8	9	-9
	2^ Decade	26.2	2.9	13.8	2.5	9	-9
	3^ Decade	28.1	0.0	15.3	1.4	9	-9
Vigna di Valle(*)	1^ Decade	23.7	3.3	13.8	2.4	14	-14
	2^ Decade	25.2	1.0	14.8	2.4	14	19
	3^ Decade	27.3	-0.9	16.5	1.1	14	-4
Termoli	1^ Decade	22.5	2.8	16.9	2.4	8	-8
	2^ Decade	23.6	2.2	18.1	2.4	8	7
	3^ Decade	25.7	3.8	20.0	2.0	8	-6
Guidonia	1^ Decade	26.1	4.8	13.0	0.2	15	-14
	2^ Decade	27.5	2.2	13.8	2.5	15	190
	3^ Decade	29.8	-0.1	15.3	0.8	15	-3
Roma Ciampino	1^ Decade	25.5	2.9	13.6	1.0	11	-11
	2^ Decade	26.8	0.8	14.5	1.9	11	195
	3^ Decade	28.7	-1.1	16.1	1.2	11	-2

Copyright Aeronautica Militare - Servizio Meteorologico

Anomalie Termico/Pluviometriche rispetto al CliNo principale 61-90

Thermo-Pluviometric anomalies vs CliNo 61-90

Stazioni	Giugno '14 June '14	Tmax Media Average °C Clino 61-90	Anomalia Anomaly	Tmin Media Average °C Clino 61-90	Anomalia Anomaly	Precipitazione Tot. Precipitation mm. Clino 61-90	Anomalia Anomaly
Latina	1^ Decade	25.4	3.4	13.4	-0.3	12	-7
	2^ Decade	26.6	1.7	13.9	2.6	12	42
	3^ Decade	28.4	0.4	15.2	0.8	12	-3
Grazzanise	1^ Decade	25.3	4.5	13.5	-1.1	9	-8
	2^ Decade	26.3	2.6	14.6	1.6	9	53
	3^ Decade	27.7	2.7	15.7	1.6	9	-6
M.te S.Angelo(*)	1^ Decade	19.5	1.3	12.6	1.5	15	-15
	2^ Decade	20.8	-0.2	13.6	1.0	15	66
	3^ Decade	23.0	0.2	15.6	1.2	15	-14
Foggia	1^ Decade	26.7	3.4	13.6	0.4	12	-12
	2^ Decade	28.2	1.3	15.0	1.0	12	69
	3^ Decade	30.4	1.7	16.4	1.4	12	-10
Capo Palinuro	1^ Decade	23.6	1.5	16.4	0.6	7	-7
	2^ Decade	24.8	2.6	17.6	2.0	7	-7
	3^ Decade	26.2	2.4	19.0	1.6	7	-7
Gioia del Colle	1^ Decade	24.3	0.5	11.9	2.0	13	-13
	2^ Decade	26.2	0.9	13.4	3.5	13	31
	3^ Decade	28.3	0.4	14.7	2.8	13	-13
Latronico	1^ Decade	18.9	3.2	11.8	1.8	14	-14
	2^ Decade	20.3	2.0	13.1	2.3	14	1
	3^ Decade	22.6	1.1	14.9	1.0	14	-14
Brindisi	1^ Decade	24.5	-0.5	16.2	1.6	6	-2
	2^ Decade	25.7	1.2	17.5	1.1	6	52
	3^ Decade	27.2	1.7	19.0	1.4	6	-6
Marina di Ginosa	1^ Decade	24.8	4.9	15.6	-0.1	7	-7
	2^ Decade	26.8	2.5	16.7	1.6	7	34
	3^ Decade	28.0	1.3	17.8	1.3	7	1
Lecce Galatina	1^ Decade	26.6	1.1	14.7	0.0	7	-5
	2^ Decade	28.3	2.0	16.2	1.9	7	1
	3^ Decade	30.0	1.8	17.6	0.6	7	-7
Messina	1^ Decade	24.7	0.6	18.4	0.7	5	-5
	2^ Decade	26.5	0.4	19.9	1.5	5	7
	3^ Decade	28.0	0.6	21.3	0.6	5	-4
Trapani	1^ Decade	25.3	0.6	15.5	-1.0	2	-1
	2^ Decade	26.8	0.0	16.6	0.7	2	-1
	3^ Decade	28.1	1.1	17.6	0.7	2	-1
Prizzi	1^ Decade	21.2	2.1	11.9	1.2	3	1
	2^ Decade	23.6	1.6	13.8	1.1	3	7
	3^ Decade	25.5	1.8	15.4	0.8	3	-3
Catania Sigonella	1^ Decade	28.3	1.1	14.5	-1.6	2	-2
	2^ Decade	30.2	1.9	16.1	0.1	2	-1
	3^ Decade	31.4	2.2	17.0	0.6	2	-2
Cozzo Spadaro	1^ Decade	25.0	0.0	17.2	1.3	9	-8
	2^ Decade	26.3	1.6	18.6	2.2	9	-9
	3^ Decade	28.0	0.2	19.6	1.9	9	-9
Capo Frasca	1^ Decade	23.4	3.2	15.9	0.2	4	-4
	2^ Decade	24.2	0.8	16.9	2.0	4	-2
	3^ Decade	26.1	1.1	18.3	1.6	4	1
Capo Bellavista(*)	1^ Decade	23.2	3.1	16.5	0.5	4	-4
	2^ Decade	24.9	4.2	17.7	1.1	4	8
	3^ Decade	26.4	3.0	19.2	0.2	4	-2
Cagliari /	1^ Decade	26.3	3.5	13.2	0.3	4	-4
	2^ Decade	28.2	3.3	14.8	2.5	4	-4
Decimomannu	3^ Decade	30.0	2.1	16.1	2.4	4	-1

(*)Stazioni aderenti al Programma WMO - GCOS (Global Climate Observation System)

Copyright Aeronautica Militare - Servizio Meteorologico

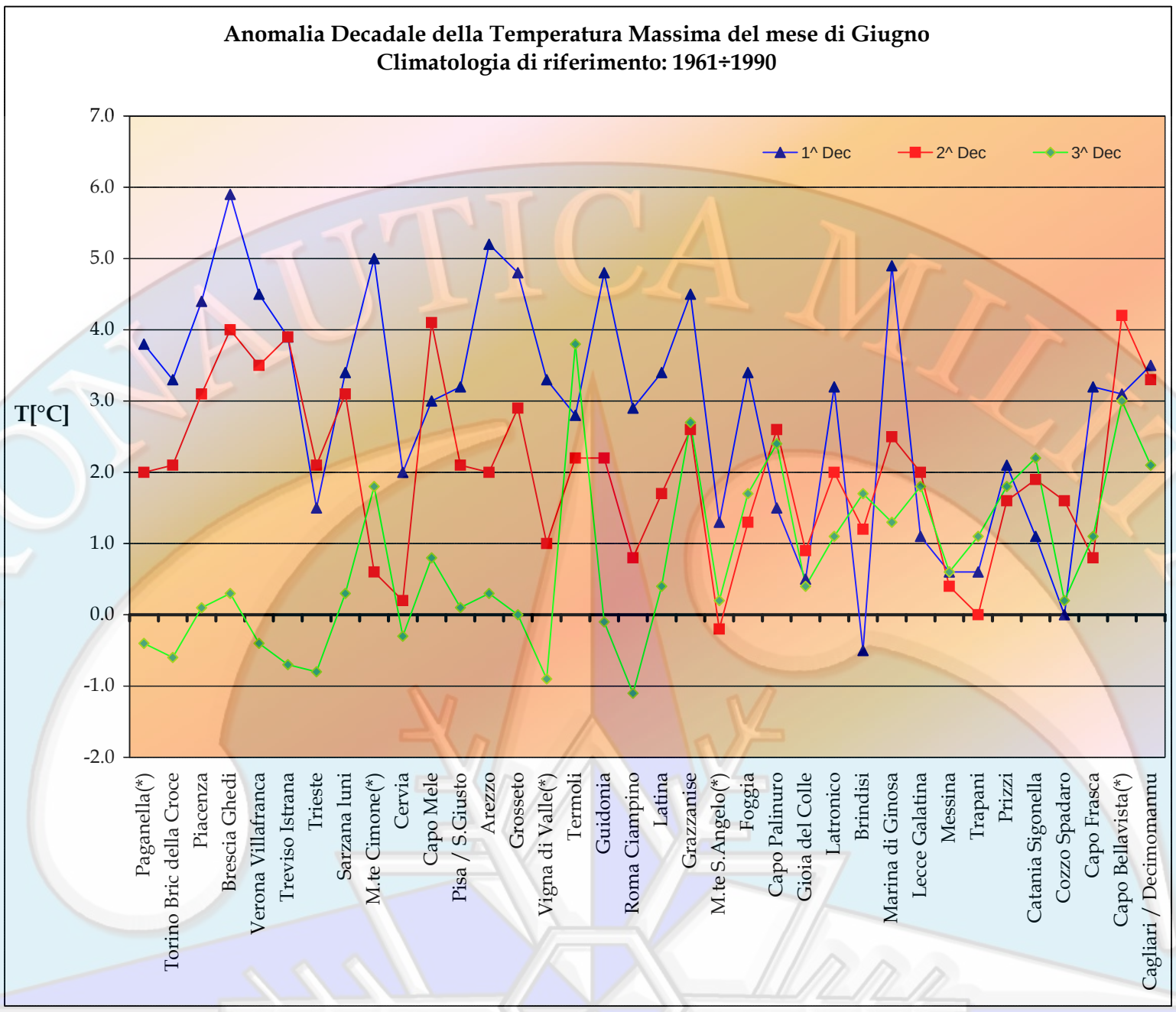

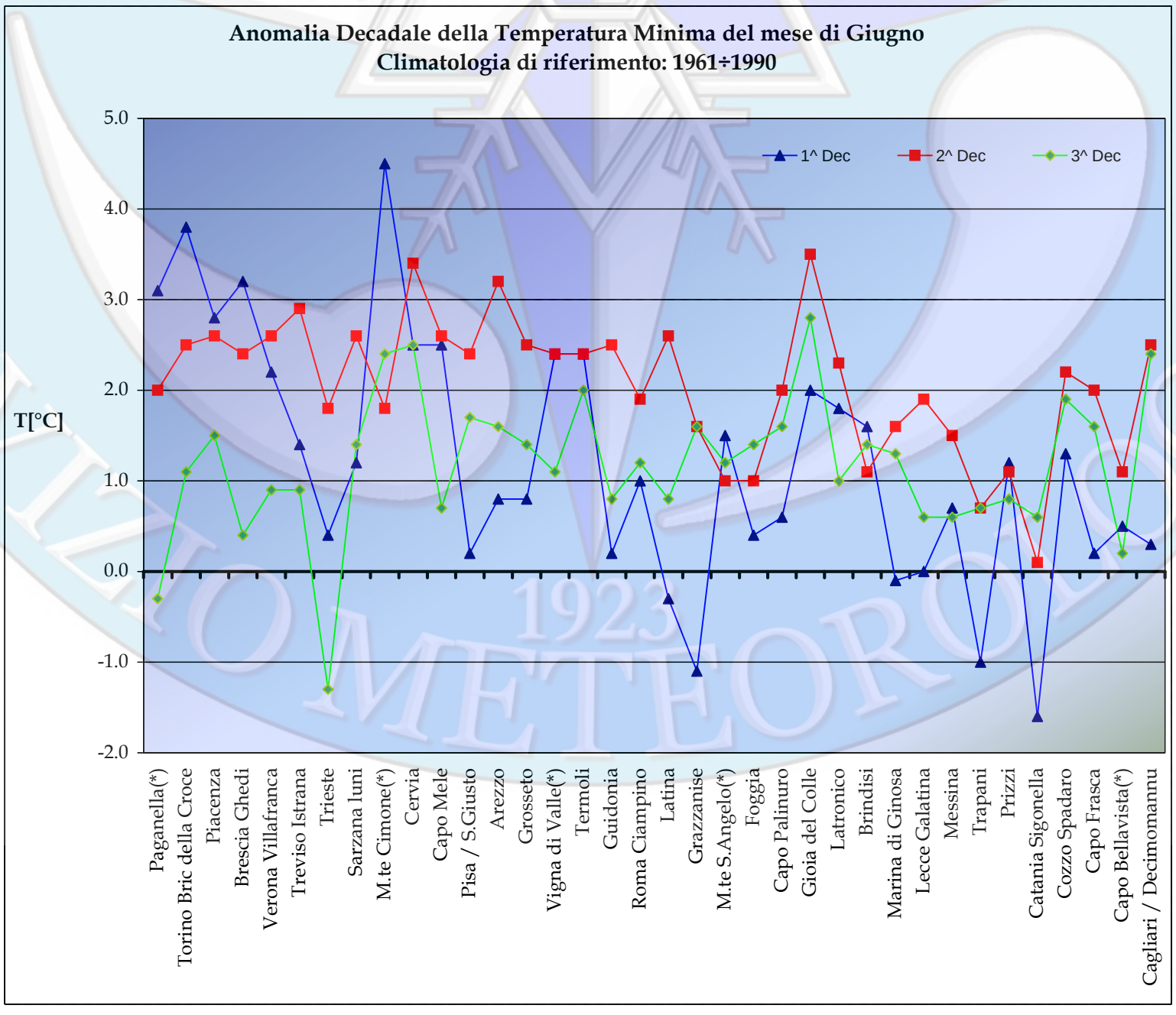
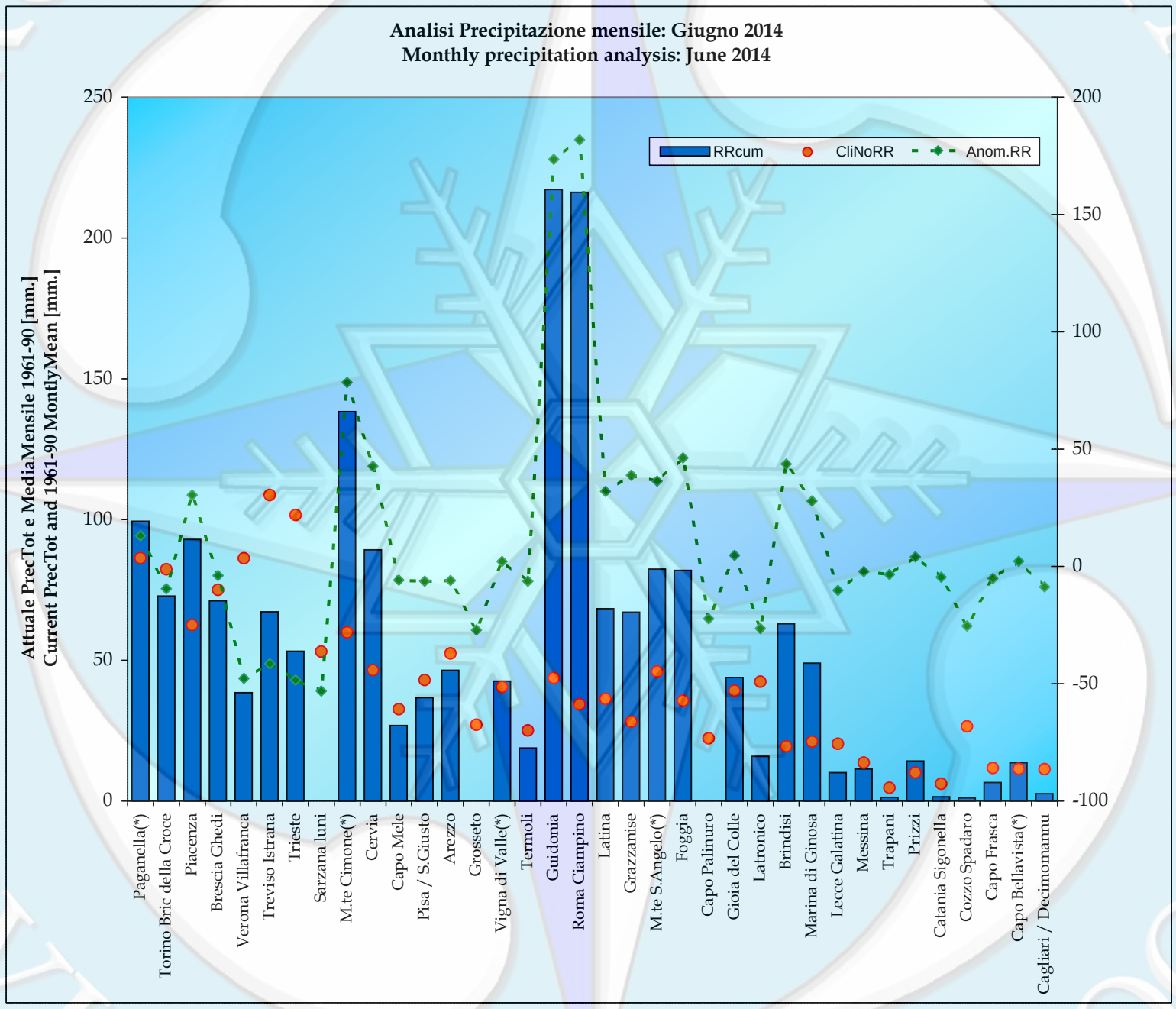
Copyright Aeronautica Militare - Servizio Meteorologico